

Connah's Quay Low Carbon Power

Environmental Statement Volume III
Figure 6-5: Reduction from the Indicative Site Boundary to the Order Limits

Planning Inspectorate Reference: EN010166

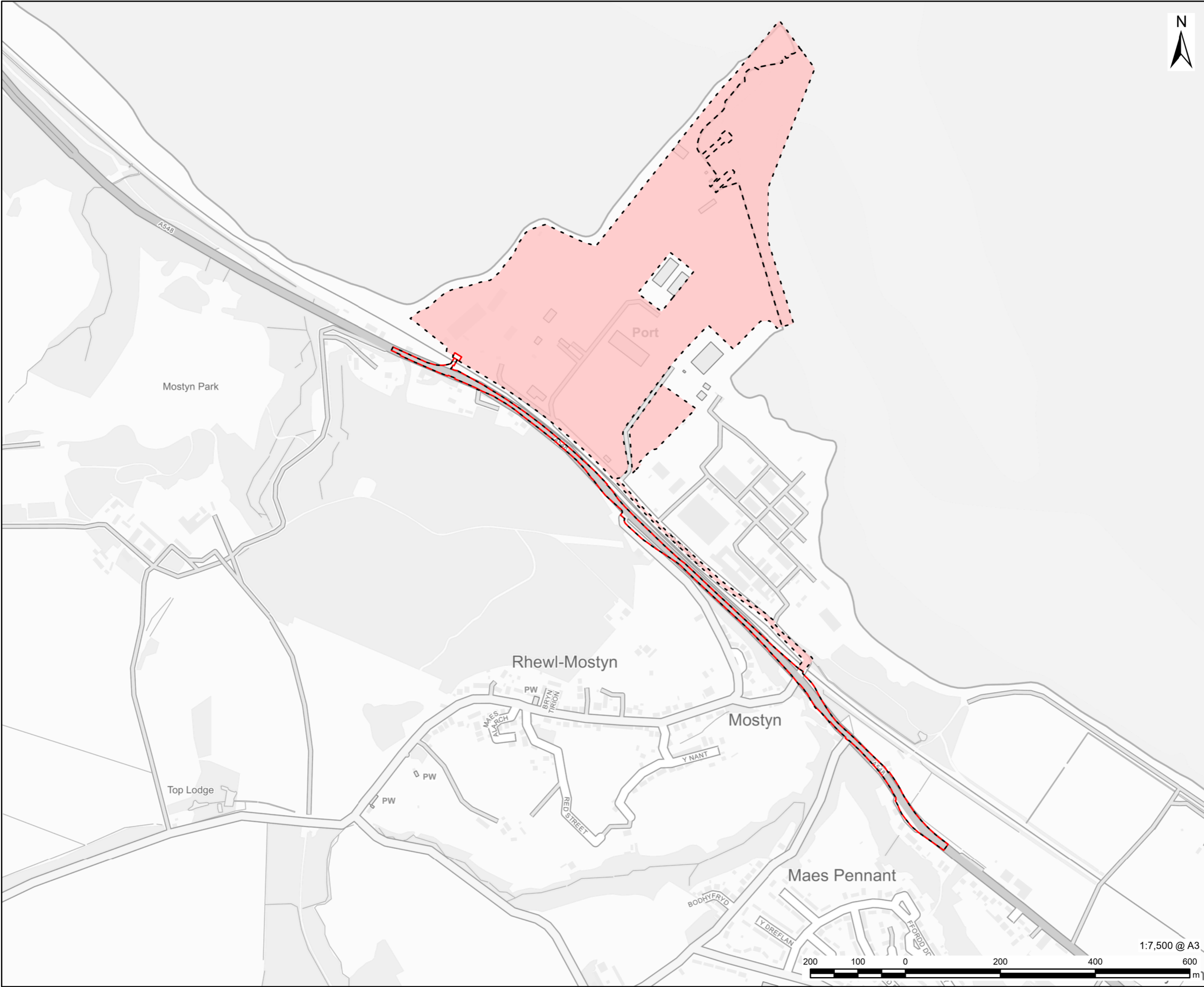
Document Reference: EN010166/APP/6.3

Planning Act 2008 (as amended)

Infrastructure Planning (Applications: Prescribed Forms and Procedure) Regulations 2009 - Regulation 5(2)(a)

Revision 00

August 2025



PROJECT

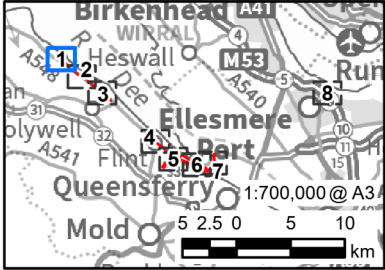
Connah's Quay Low
Carbon Power

CONSULTANT

AECOM Limited
The Colmore Building
Colmore Circus, Queensway
Birmingham, B4 6AT
www.aecom.com

LEGEND

- Order limits
- Indicative Site Boundary at PEIR
- Change from Indicative Site Boundary at PEIR to Order limits
- Reduction



NOTES

© Crown Copyright 2025. All rights reserved.
Ordnance Survey Licence AC0000808122.
Contains OS data © Crown copyright 2025.

ISSUE PURPOSE

Environmental Statement

DATE

July 2025

PROJECT NUMBER

60717119

FIGURE TITLE

Reduction from the Initiative Site
Boundary to the Order Limits
Sheet 1 of 8

FIGURE NUMBER

Figure 6-5



PROJECT
Connah's Quay Low Carbon Power

CONSULTANT
AECOM Limited
The Colmore Building
Colmore Circus, Queensway
Birmingham, B4 6AT
www.aecom.com

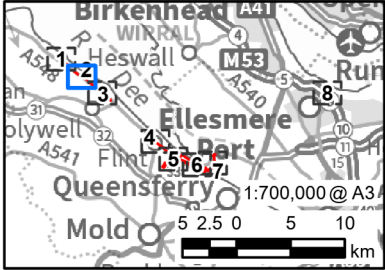
LEGEND

Order limits

Indicative Site Boundary at PEIR

Change from Indicative Site Boundary at PEIR to Order limits

Reduction



NOTES

© Crown Copyright 2025. All rights reserved.
Ordnance Survey Licence AC0000808122.
Contains OS data © Crown copyright 2025.

ISSUE PURPOSE
Environmental Statement

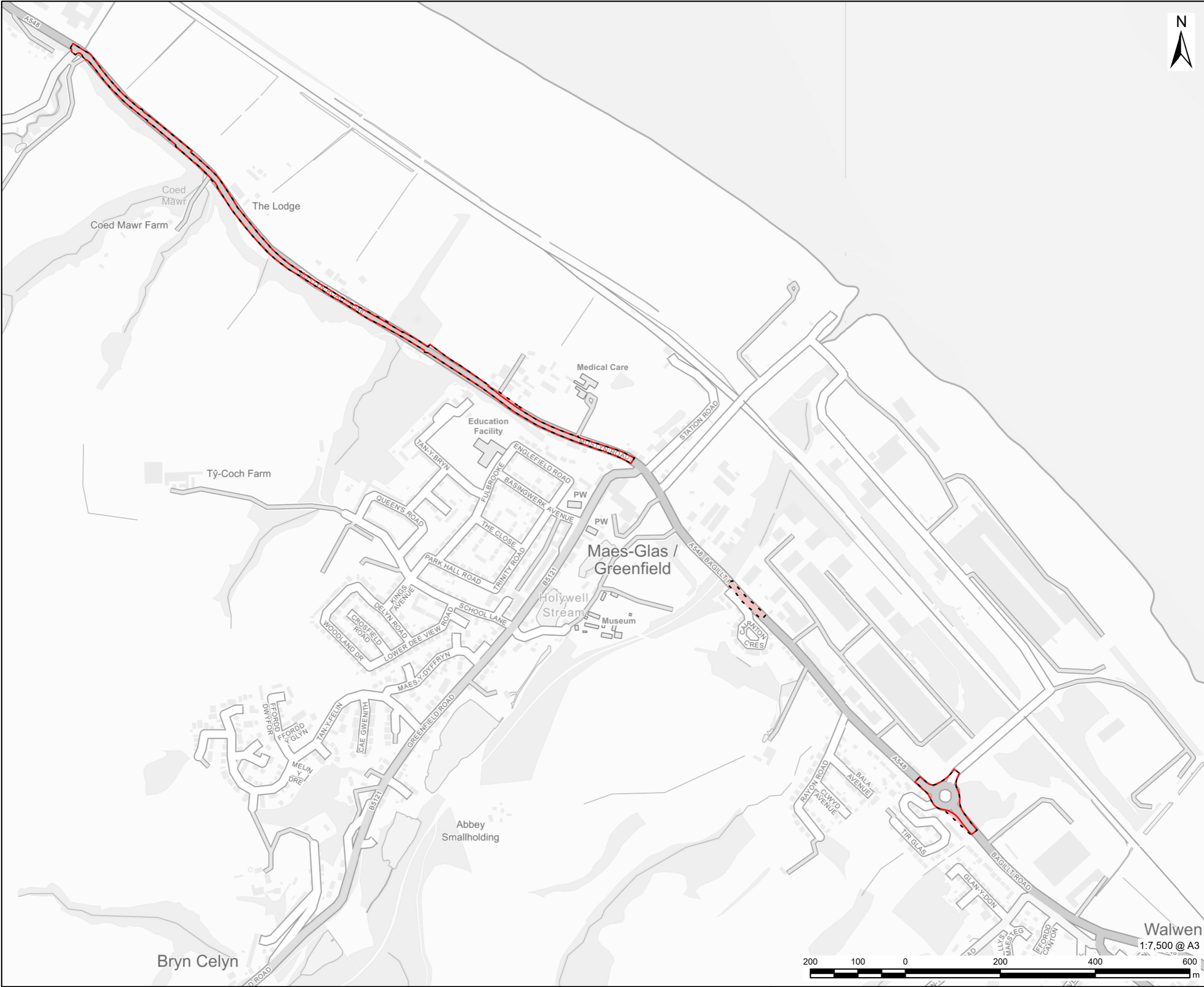
DATE
July 2025

PROJECT NUMBER
60717119

FIGURE TITLE
Reduction from the Initiative Site Boundary to the Order Limits
Sheet 2 of 8

FIGURE NUMBER
Figure 6-5

This drawing has been prepared for the use of AECOM's client. It may not be used, modified, reproduced or relied upon by third parties, except as agreed by AECOM or as required by law. AECOM accepts no responsibility, and denies any liability whatsoever, to any party that uses or relies on this drawing without AECOM's express written consent. Do not scale this document. All measurements must be obtained from the stated dimensions.



PROJECT
Connah's Quay Low Carbon Power

CONSULTANT
AECOM Limited
The Colmore Building
Colmore Circus, Queensway
Birmingham, B4 6AT
www.aecom.com

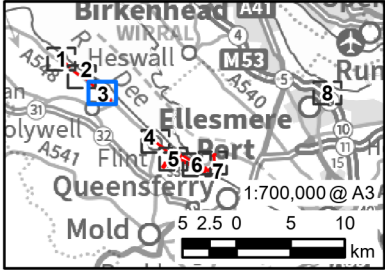
LEGEND

Order limits

Indicative Site Boundary at PEIR

Change from Indicative Site Boundary at PEIR to Order limits

Reduction



NOTES

© Crown Copyright 2025. All rights reserved.
Ordnance Survey Licence AC0000808122.
Contains OS data © Crown copyright 2025.

ISSUE PURPOSE
Environmental Statement

DATE
July 2025

PROJECT NUMBER
60717119

FIGURE TITLE
Reduction from the Initiative Site Boundary to the Order Limits
Sheet 3 of 8

FIGURE NUMBER
Figure 6-5



PROJECT
Connah's Quay Low Carbon Power

CONSULTANT
AECOM Limited
The Colmore Building
Colmore Circus, Queensway
Birmingham, B4 6AT
www.aecom.com

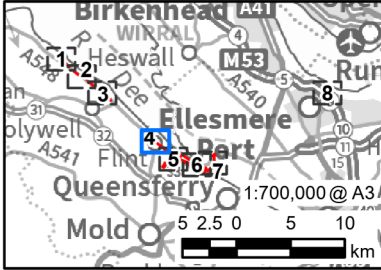
LEGEND

Order limits

Indicative Site Boundary at PEIR

Change from Indicative Site Boundary at PEIR to Order limits

Reduction



NOTES

© Crown Copyright 2025. All rights reserved.
Ordnance Survey Licence AC0000808122.
Contains OS data © Crown copyright 2025.

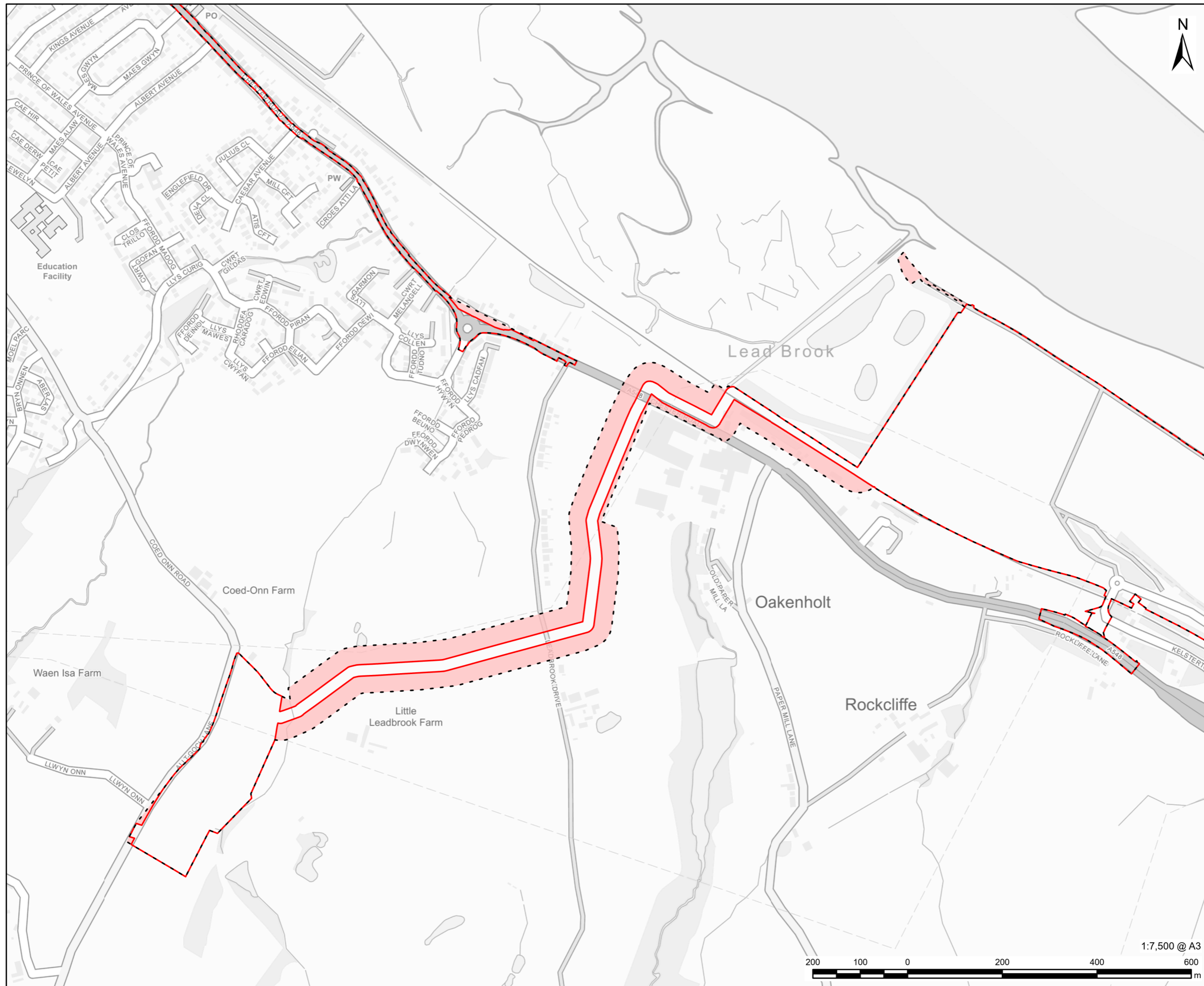
ISSUE PURPOSE
Environmental Statement

DATE
July 2025

PROJECT NUMBER
60717119

FIGURE TITLE
Reduction from the Initiative Site Boundary to the Order Limits
Sheet 4 of 8

FIGURE NUMBER
Figure 6-5



This drawing has been prepared for the use of AECOM's client. It may not be used, modified, reproduced or relied upon by third parties, except as agreed by AECOM or as required by law. AECOM accepts no responsibility and denies any liability whatsoever, to any party that uses or relies on this drawing without AECOM's express written consent. All measurements must be obtained from the staked dimensions.






PROJECT

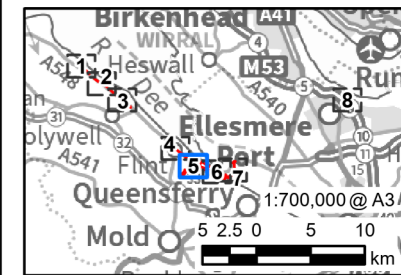
Connah's Quay Low Carbon Power

CONSULTANT

AECOM Limited
The Colmore Building
Colmore Circus, Queensway
Birmingham, B4 6AT
www.aecom.com

LEGEND

-  Order limits
-  Indicative Site Boundary at PEIR
- Change from Indicative Site Boundary at PEIR to Order limits**
-  Reduction



NOTES

© Crown Copyright 2025. All rights reserved.
Ordnance Survey Licence AC0000808122.
Contains OS data © Crown copyright 2025.

ISSUE PURPOSE

Environmental Statement

DATE _____

July 2025

PROJECT NUMBER

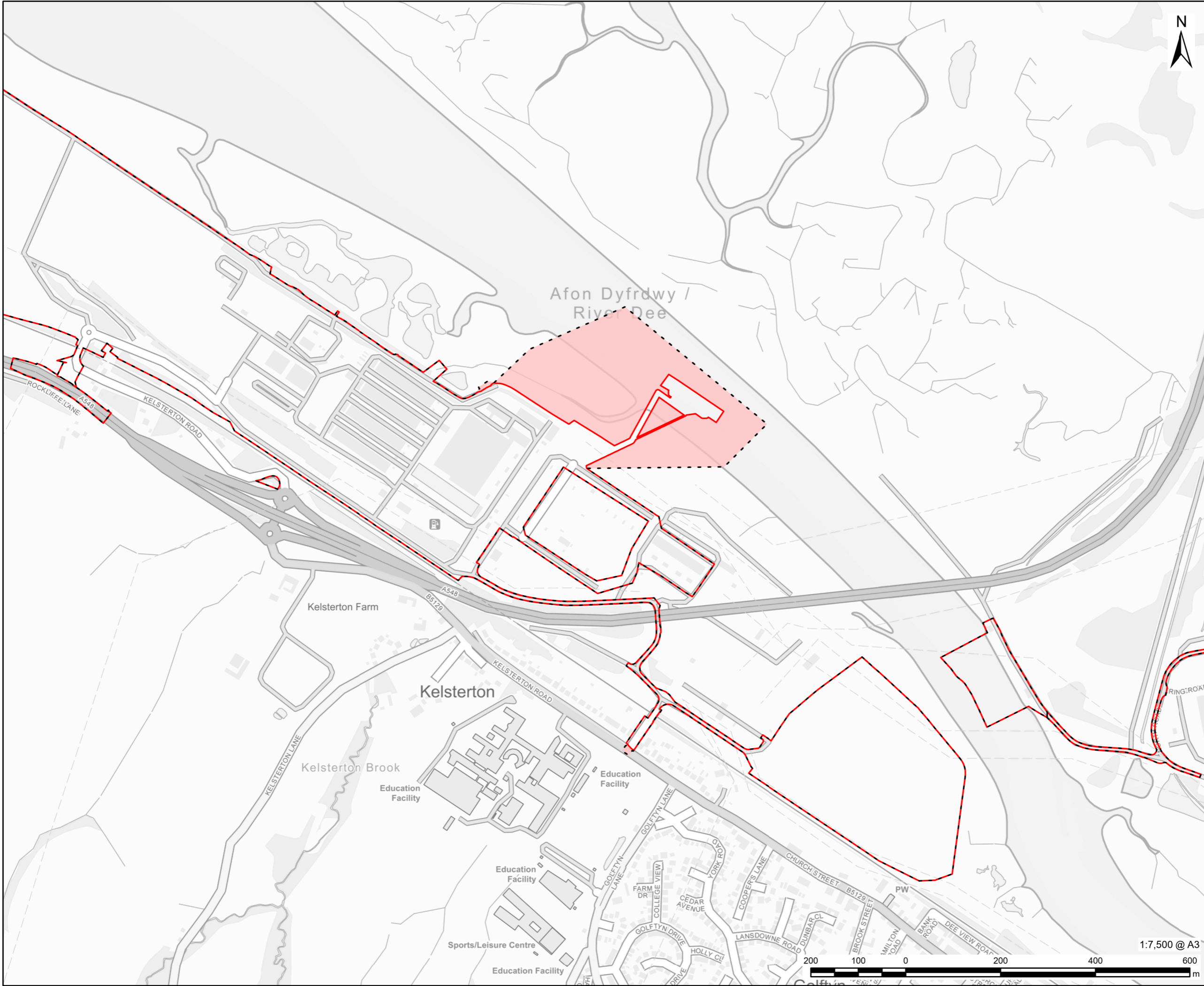
60717119

FIGURE TITLE

Reduction from the Initiative Site
Boundary to the Order Limits
Sheet 5 of 8

FIGURE NUMBER

Figure 6-5



PROJECT
Connah's Quay Low Carbon Power

CONSULTANT
AECOM Limited
The Colmore Building
Colmore Circus, Queensway
Birmingham, B4 6AT
www.aecom.com

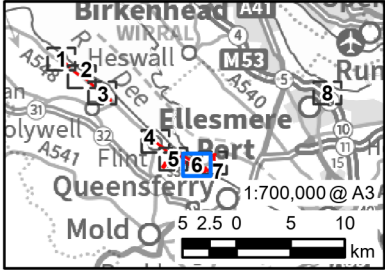
LEGEND

Order limits

Indicative Site Boundary at PEIR

Change from Indicative Site Boundary at PEIR to Order limits

Reduction



NOTES

© Crown Copyright 2025. All rights reserved.
Ordnance Survey Licence AC0000808122.
Contains OS data © Crown copyright 2025.

ISSUE PURPOSE
Environmental Statement

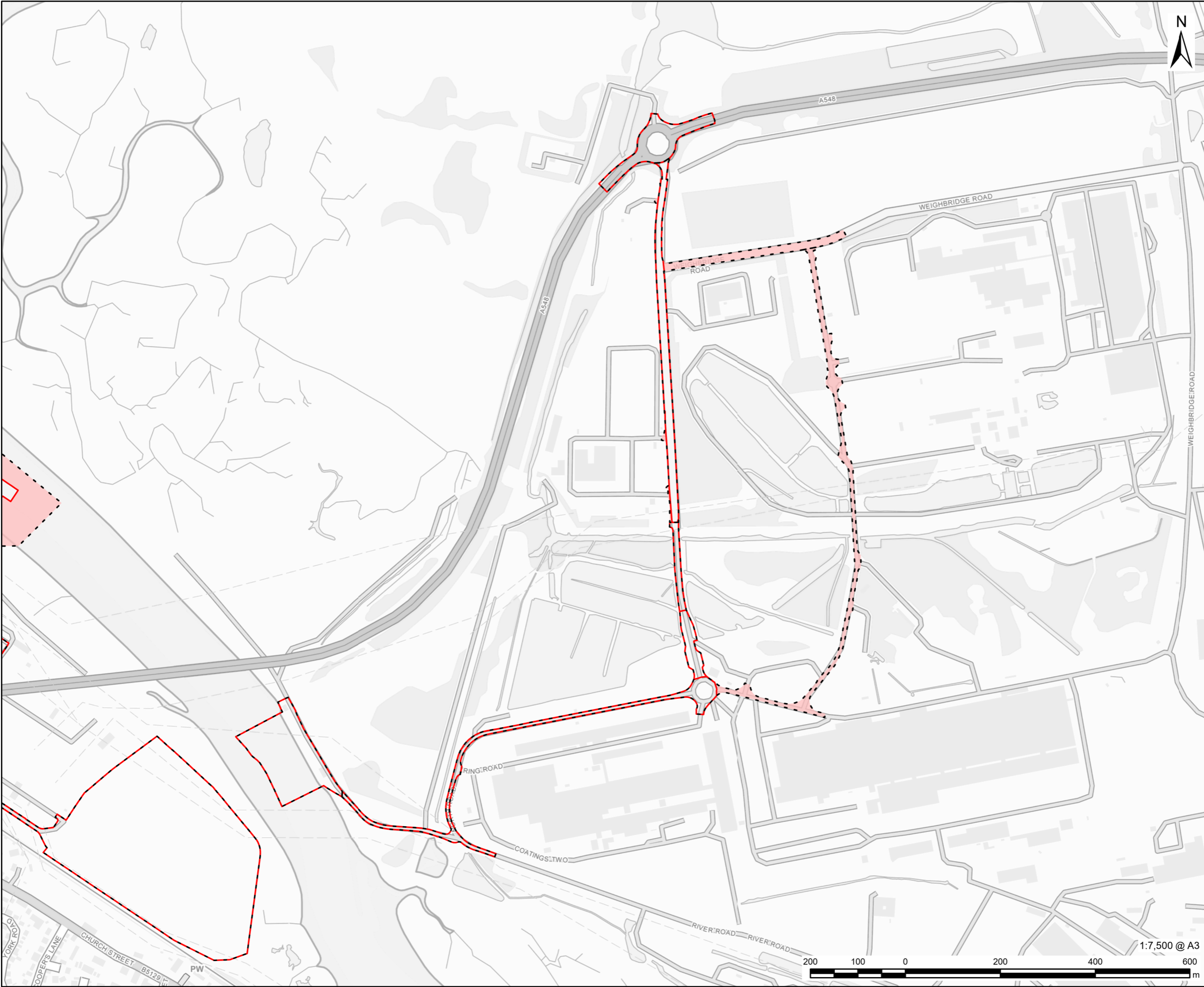
DATE
July 2025

PROJECT NUMBER
60717119

FIGURE TITLE
Reduction from the Initiative Site Boundary to the Order Limits
Sheet 6 of 8

FIGURE NUMBER
Figure 6-5

This drawing has been prepared for the use of AECOM's client. It may not be used, modified, reproduced or relied upon by third parties, except as agreed by AECOM or as required by law. AECOM accepts no responsibility, and denies any liability whatsoever, to any party that uses or relies on this drawing without AECOM's express written consent. Do not scale this document. All measurements must be obtained from the stated dimensions.



PROJECT

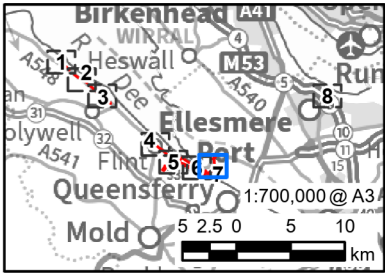
Connah's Quay Low
Carbon Power

CONSULTANT

AECOM Limited
The Colmore Building
Colmore Circus, Queensway
Birmingham, B4 6AT
www.aecom.com

LEGEND

- Order limits
- Indicative Site Boundary at PEIR
- Change from Indicative Site Boundary at PEIR to Order limits
- Reduction



NOTES

© Crown Copyright 2025. All rights reserved.
Ordnance Survey Licence AC0000808122.
Contains OS data © Crown copyright 2025.

ISSUE PURPOSE

Environmental Statement

DATE

July 2025

PROJECT NUMBER

60717119

FIGURE TITLE

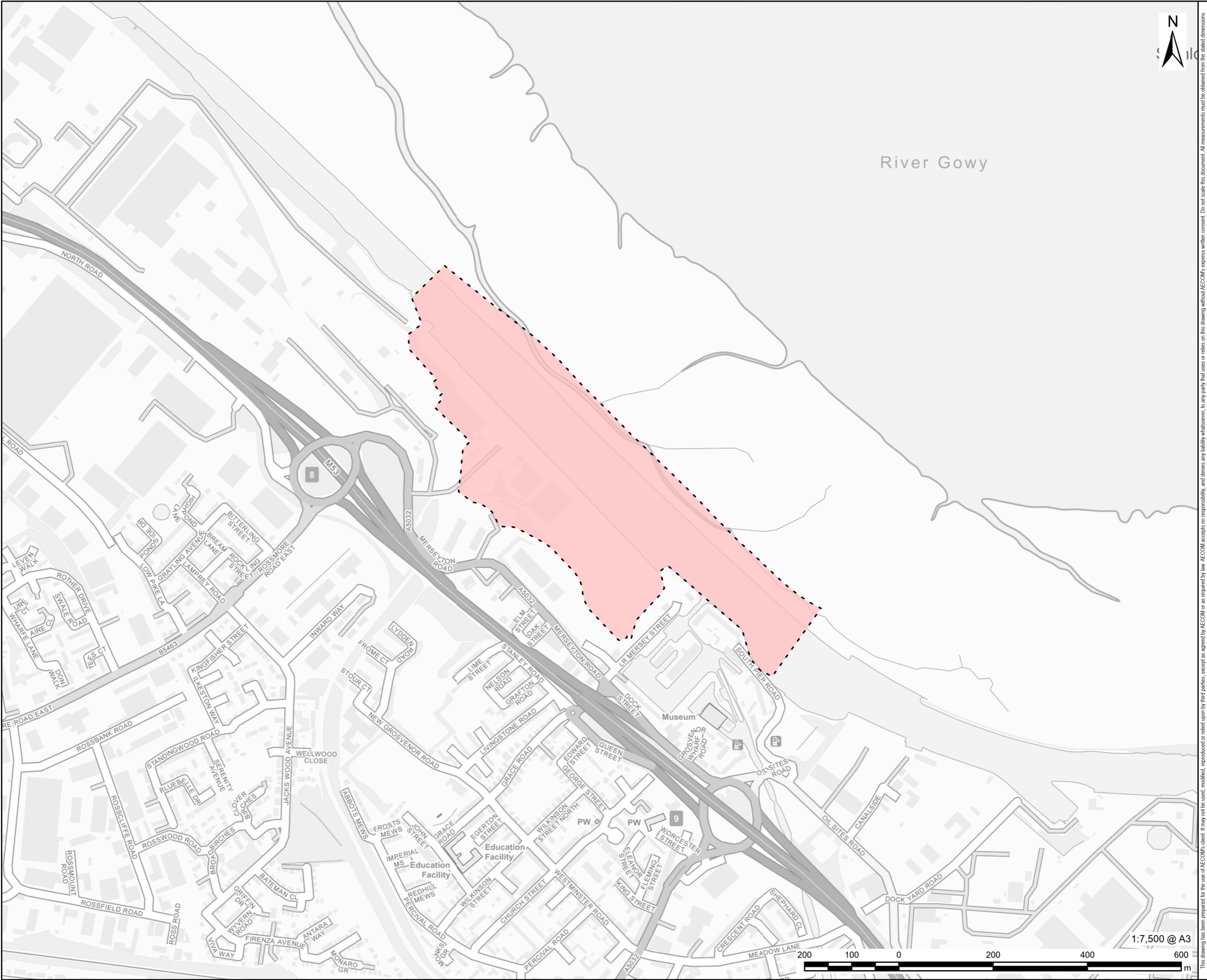
Reduction from the Initiative Site
Boundary to the Order Limits
Sheet 7 of 8

FIGURE NUMBER

Figure 6-5

1:7,500 @ A3

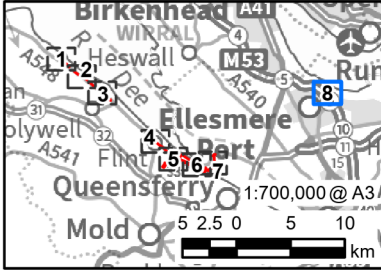




PROJECT
Connah's Quay Low Carbon Power

CONSULTANT
AECOM Limited
The Colmore Building
Colmore Circus, Queensway
Birmingham, B4 6AT
www.aecom.com

LEGEND
- - - Indicative Site Boundary at PEIR
Change from Indicative Site Boundary at PEIR to Order limits
Reduction



NOTES
© Crown Copyright 2025. All rights reserved.
Ordnance Survey Licence AC0000808122.
Contains OS data © Crown copyright 2025.

ISSUE PURPOSE
Environmental Statement

DATE
July 2025

PROJECT NUMBER
60717119

FIGURE TITLE
Reduction from the Initiative Site Boundary to the Order Limits
Sheet 8 of 8

FIGURE NUMBER
Figure 6-5